

*IMDIS 2016, Gdańsk, 11-13 October 2016*



**SeaDataNet**

*PAN-EUROPEAN INFRASTRUCTURE  
FOR OCEAN & MARINE DATA  
MANAGEMENT*

## ***From SeaDataNet II to SeaDataCloud***

*Michèle Fichaut (IFREMER, France), Dick Schaap (MARIS, The Netherlands)*

*On behalf of SeaDataNet and SeaDataCloud communities*

## What is SeaDataNet?

A pan-European infrastructure set up and operated for managing marine and ocean data in cooperation with the NODCs and data focal points of 34 countries bordering the European seas



	Metadata directories
90s	MEDAR/MedAtlas (MAST)
2002-2005	Sea-Search (FP5)
2006-2011	SeaDataNet (FP6)
2011-2015	SeaDataNet II (FP7)
2016-2020	SeaDataCloud (H2020)





PAN-EUROPEAN INFRASTRUCTURE  
FOR OCEAN & MARINE DATA  
MANAGEMENT

IMDIS 2016, Gdańsk, 11-13 October 2016

SeaDataNet

# Portal with standards, tools, and services, both for users and data centres

**SeaDataNet**

PAN-EUROPEAN INFRASTRUCTURE  
FOR OCEAN & MARINE DATA  
MANAGEMENT

[Overview](#) [Metadata](#) [Data Access](#) [Standards & Software](#) [Products](#) [Events](#) [Publications](#)

## DATA ACCESS

The SeaDataNet infrastructure links 45 national oceanographic data centres and marine data centres from 35 countries riparian to all European seas. The data centres manage large sets of marine and ocean d...+

### News

- [New release of NEMO](#)  
Version 1.6.3 available
- [IMDIS 2016](#)  
Gdansk (Poland) - October 11-13, 2016
- [New SeaDataNet Newsletter](#)
- [SeaDataNet final meeting](#)  
Presentations on-line!

### Newsletters

[Click here to Newsletters](#)

### EU Participant Portal

[Click here to PP](#)

### Feedback

[Your feedback on SeaDataNet](#)

SEVENTH FRAMEWORK PROGRAMME

[www.seadatanet.org](http://www.seadatanet.org)

Webmaster



## SeaDataNet standards

- Set of common standards for the marine domain, adapting ISO and OGC standards and achieving INSPIRE compliance
  - **Adoption of ISO 19115 – 19139 standard for describing metadata** on data sets, research cruises, monitoring networks, and research projects => marine metadata profiles, schemas, schematron rules
  - **Controlled vocabularies** for the marine domain (>65,000 terms in 82 lists), with international governance and web services
  - **Standards data exchange formats** : ODV ASCII and NetCDF (CF) fully supported by controlled vocabularies
- Maintenance and dissemination of standard Quality Assurance- Quality Check (QA-QC) procedures, together with IOC/IODE and ICES



## SeaDataNet services and tools

- **Set of tools** to be used each data centre and freely available from the SeaDataNet portal: metadata editor (MIKADO), data conversion software (NEMO), download manager (DM), data analysis software (ODV), data interpolation software (DIVA)
- **Pan-European services** for harmonised discovery, access, visualisation of data and data products
- Common SeaDataNet **Data Policy** and SeaDataNet License
- **Capacity building** by training workshops for uptake of standards and tools by the data centres in order to achieve standardisation







SeaDataNet

PAN-EUROPEAN INFRASTRUCTURE FOR OCEAN & MARINE DATA MANAGEMENT

IMDIS 2016, Gdańsk, 11-13 October 2016



# SeaDataNet metadata directories (1)

## EDMO Organisations

Platform Name	Cruise Name	Date	Status
PROJAGRO	PROJAGRO	01.06.2016	20.06.2016
WILKUPA	WILKUPA	03.10.2016	16.10.2016
WILKUPA	WILKUPA	20.08.2016	01.09.2016
BRU	BRU	01.08.2016	08.09.2016
MERCALIST	MERCALIST	06.02.2016	20.02.2016
MERCALIST	MERCALIST	24.04.2016	06.05.2016
IMMABU	IMMABU	19.02.2016	17.04.2016
THE SURFMAN	THE SURFMAN	04.03.2016	16.03.2016
SHOONHAT 16	SHOONHAT 16	21.02.2016	04.03.2016
HAPE_002	HAPE_002	06.01.2016	19.02.2016

CSR  
Research cruises

EDMERP  
Projects

EDIOS  
Observing programmes

CDI  
Data index

EDMED  
Data sets



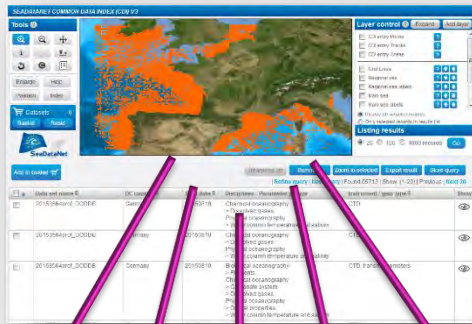
SeaDataNet

PAN-EUROPEAN INFRASTRUCTURE  
FOR OCEAN & MARINE DATA  
MANAGEMENT

IMDIS 2016, Gdańsk, 11-13 October 2016

# CDI service for discovery and unified data access

SeaDataNet portal

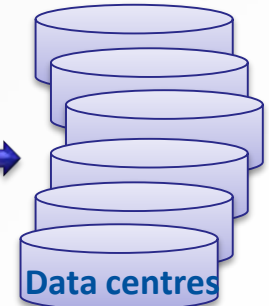


Search  
and  
Shop



Data  
add

Already 102 data centres connected and more underway



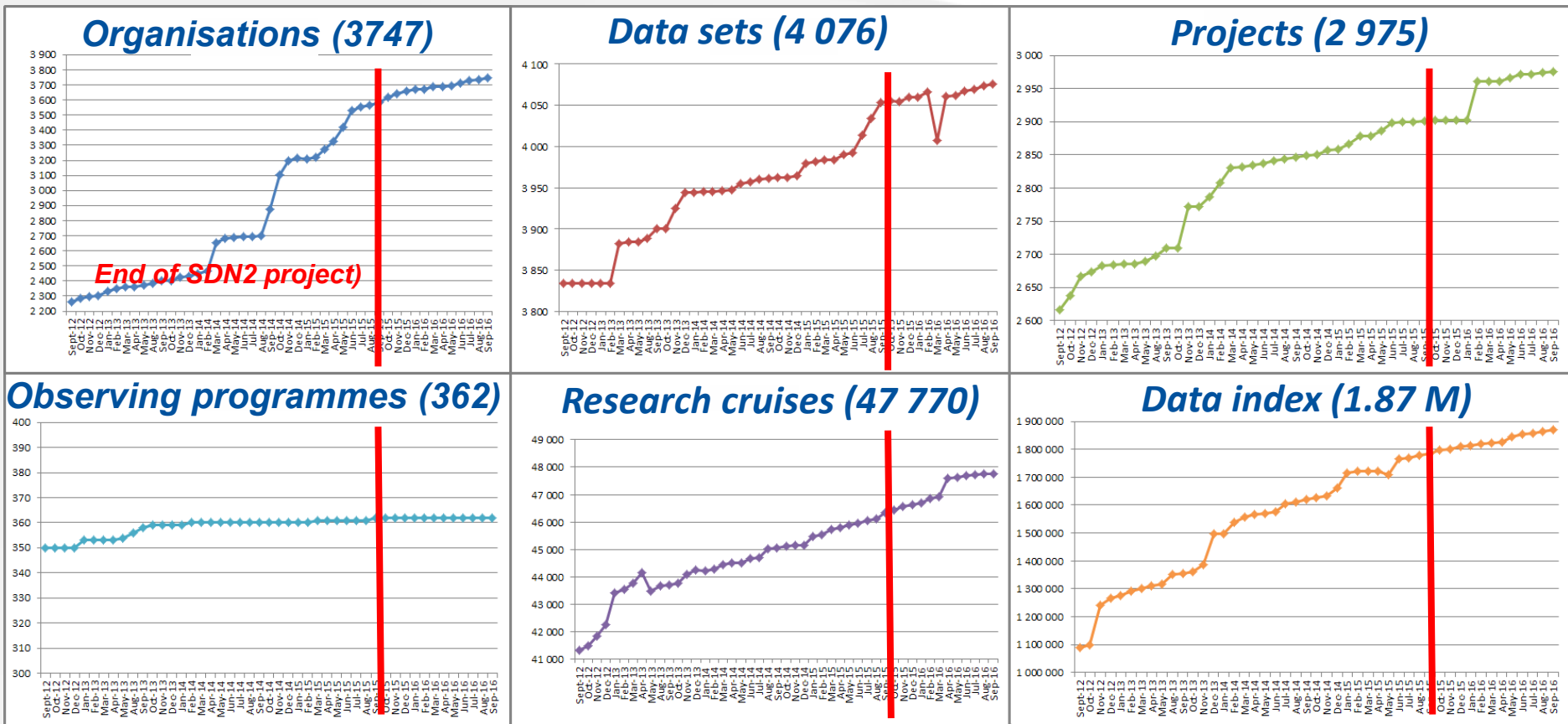
Data centres

Metadata

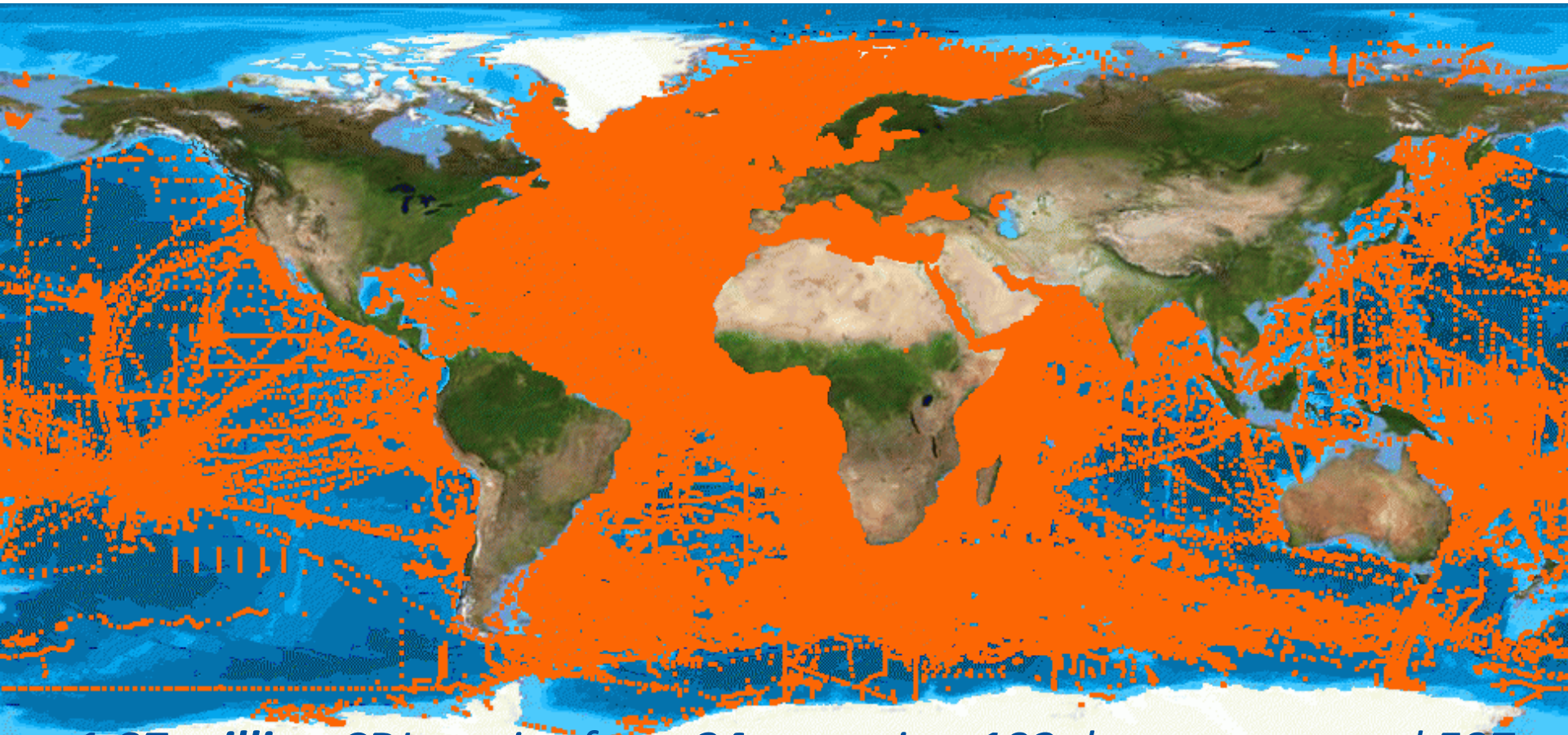
+ transaction data

European data sources  
data centres ← ≈ 600 originators

# SeaDataNet metadata directories (2)

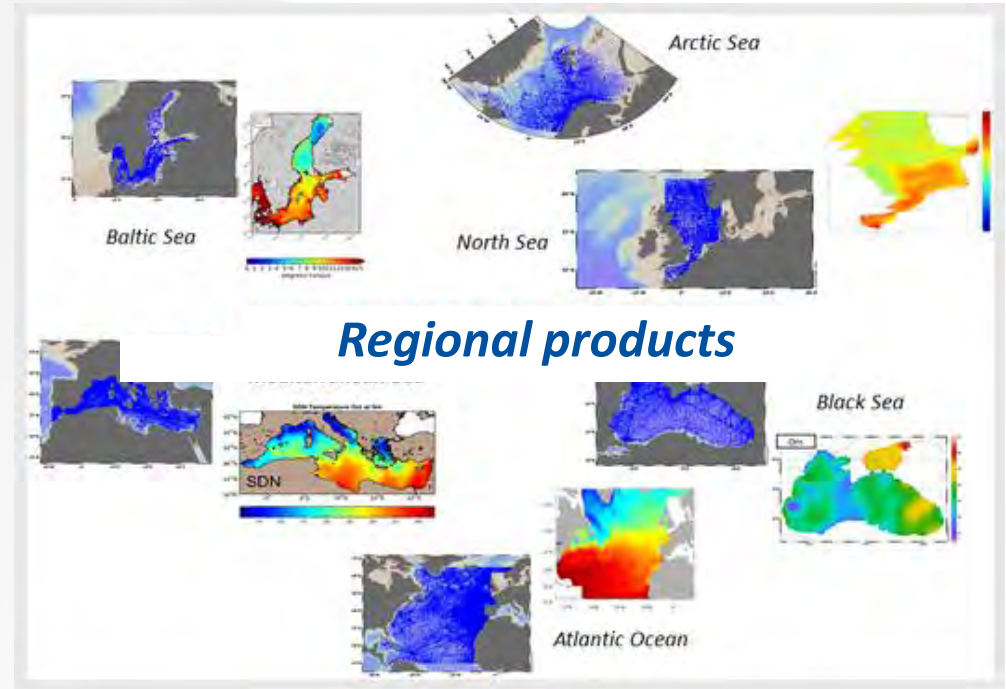
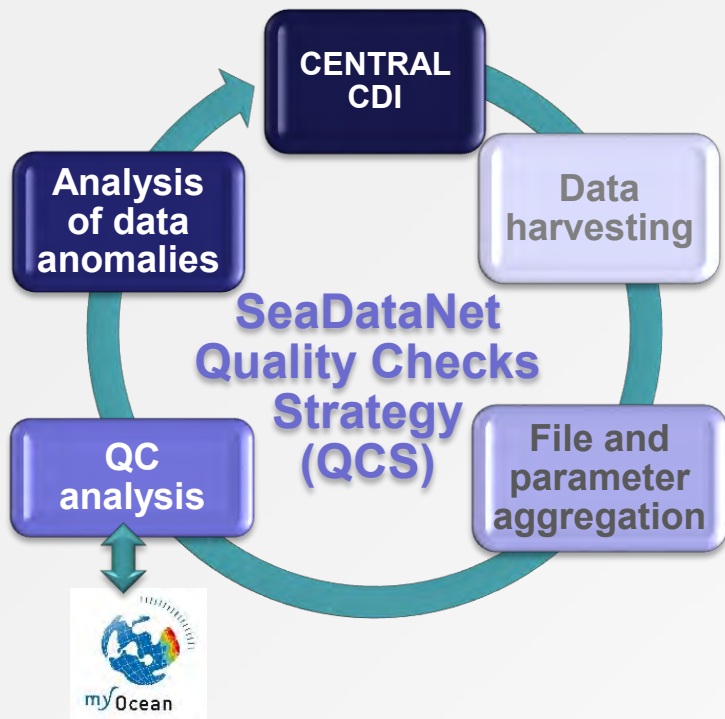






***1.87 million*** CDI entries from ***34*** countries, ***102*** data centres and ***597*** originators for physics, chemistry, geology, geophysics, bathymetry and biology; from ***1805 to 2016***; ***86%*** unrestricted or under SDN License

# SeaDataNet products



**Aggregated datasets and climatologies**

**Improvement of the data quality**





SeaDataNet

# PAN-EUROPEAN INFRASTRUCTURE FOR OCEAN & MARINE DATA MANAGEMENT

ID	DC country	Start date	Stop date	Short description	Reference	Access	DC name
2015344401_D000E	Germany	2015-01-01	2015-01-01	Chemical oceanography	Chemical oceanography	CTD	...
2015344402_D000E	Germany	2015-01-01	2015-01-01	Chemical oceanography	Chemical oceanography	CTD	...
2015344403_D000E	Germany	2015-01-01	2015-01-01	Chemical oceanography	Chemical oceanography	CTD	...

Data discovery and access



> 100 data centres



NODCs; HO; GEOs; BIOs; ICES; PANGAEA

≈ 600 European data originators

## CDI Data Discovery and Access service

GEOSS portal

IODE ODP portal

Aggregated collection

Black Sea portal

Caspian portal

Regional subsets

Geo-Seas portal

Thematic portals

EMODnet  
European Marine Observation and Data Network

Bathymetry

Physics

Chemistry

Geology

Biology



## ***SeaDataCloud – a new opportunity***

- Standards and information technology are always evolving, and the SeaDataNet infrastructure must stay up-to-date to maintain and further expand its services
- The EC has just accepted **SeaDataCloud** proposal as a new EU H2020 project for further developing SeaDataNet infrastructure and associated standards
  - 10 M euros, consortium of 61 members, 32 countries  
→ 4 year project. Start date November 1<sup>st</sup> 2016.

## ***SeaDataCloud – some planned activities (1)***

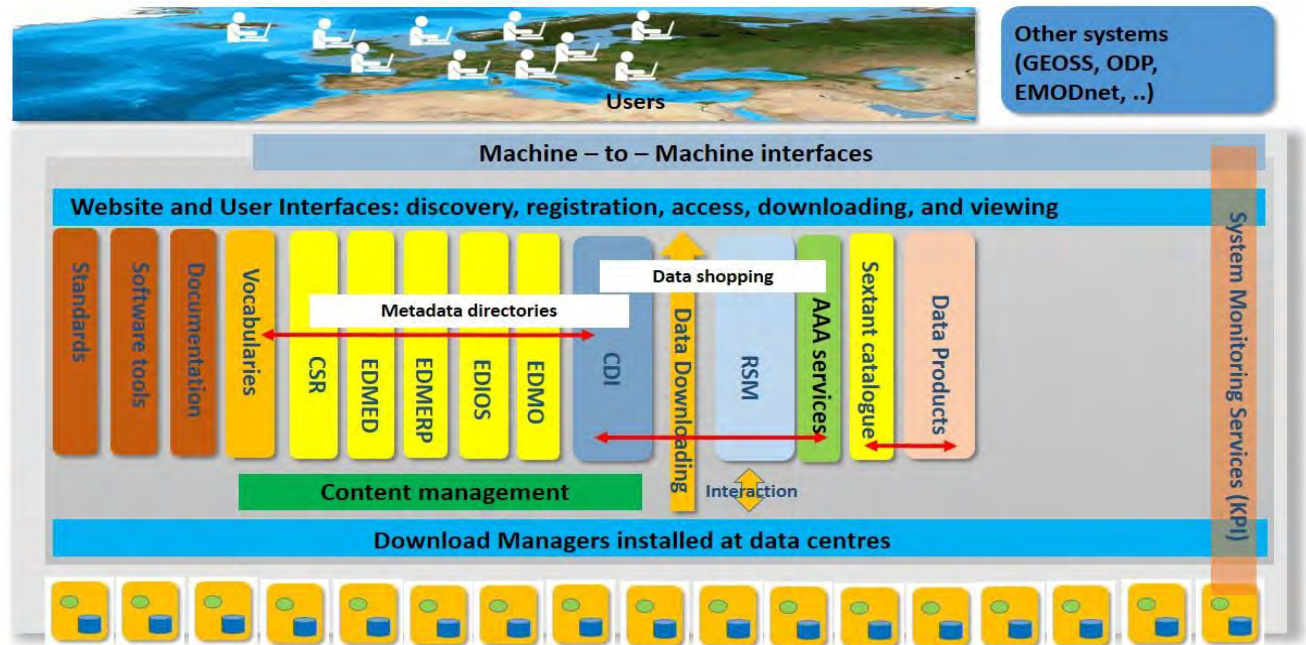
- **Improve services to user and data providers**
  - Utilise the benefits of a cloud environment with high performance computing to improve the performance of the CDI data access services
  - Develop online services to visualise and process data, in order to preview, subset, format, or analyse data of interest
  - Develop a Virtual Research Environment (VRE) to facilitate collaborative and individual research by users
  - Provide customized services (MySeaDataCloud services) to let users have his/her search profile, receive alerts on new available data, ingest and manage their own data sets
  - Scientific committee representing lead costumers (Copernicus CMEMS, ARGO, SOCAT, ...) will contribute to the specification and definition of tools and services

## ***SeaDataCloud – some planned activities (2)***

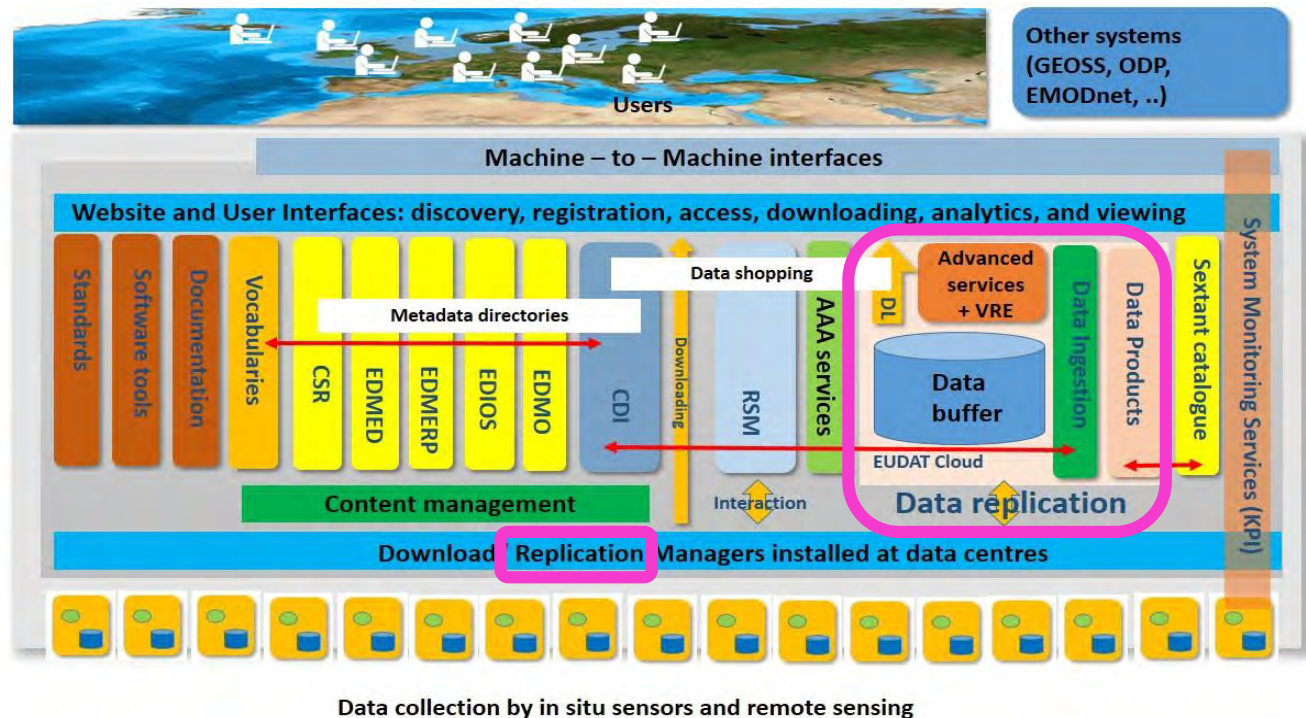
- Optimise connecting data centres and data streams to the infrastructure
  - Ease connecting data centres to the SeaDataNet infrastructure by revising and upgrading the existing components → Provide an integrated package for the new data centres by mean of a virtual application containing all necessary software and operating system
  - Facilitate connecting and ingesting data streams from operational observation networks using OGC Sensor Web Enablement (SWE) standards (in collaboration with ODIP Prototype 3 and other projects)
- Improve interoperability with other European and International networks



# Present SeaDataNet architecture



# Planned upgraded architecture with data replication, advance services and VRE in the cloud



Thank you for  
your attention