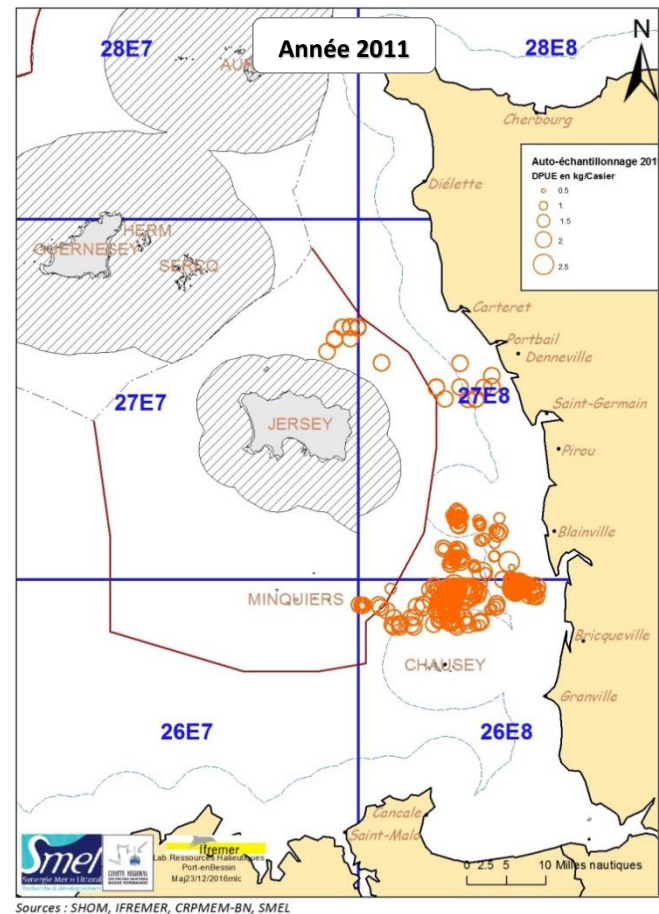
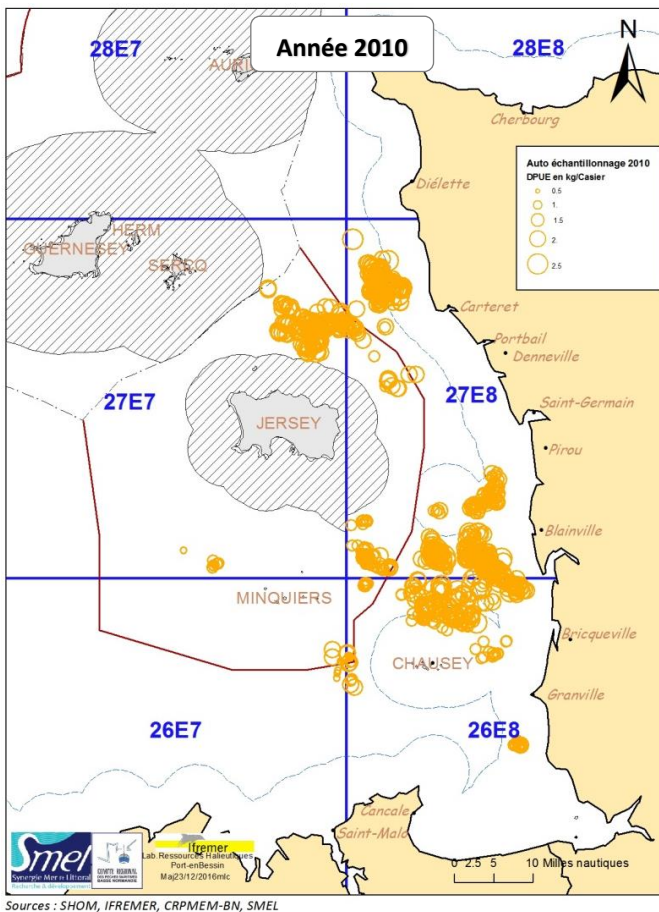
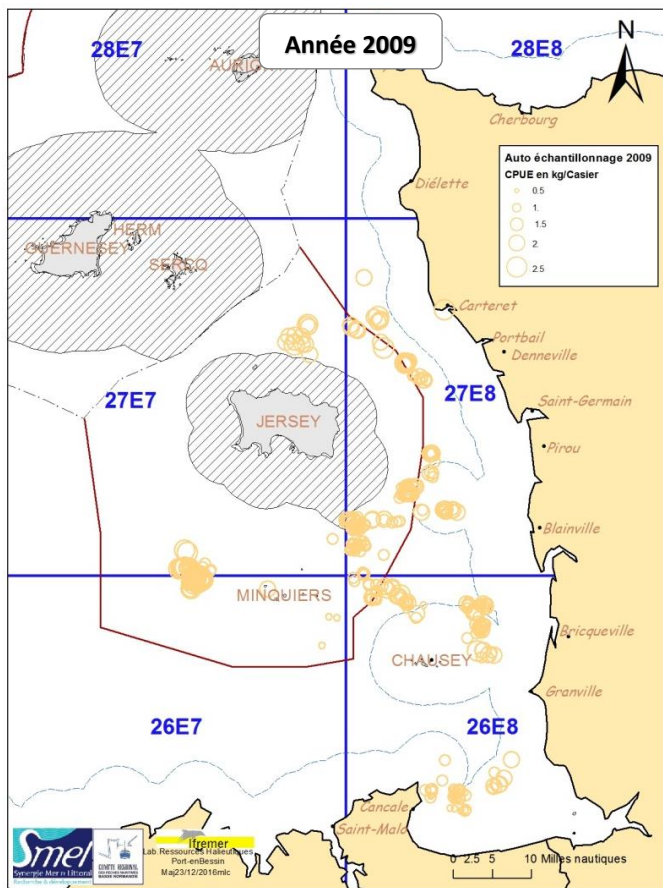
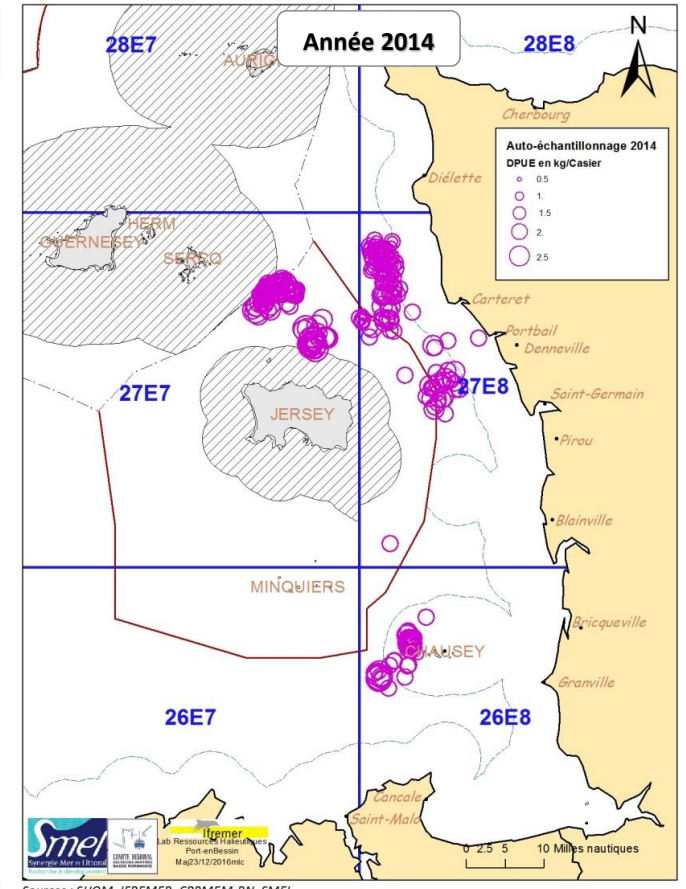
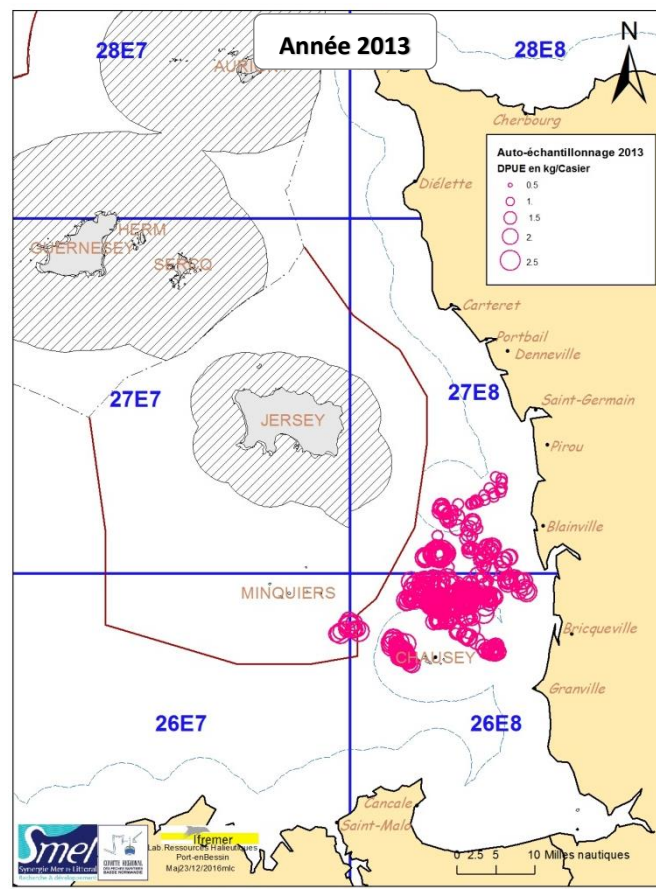
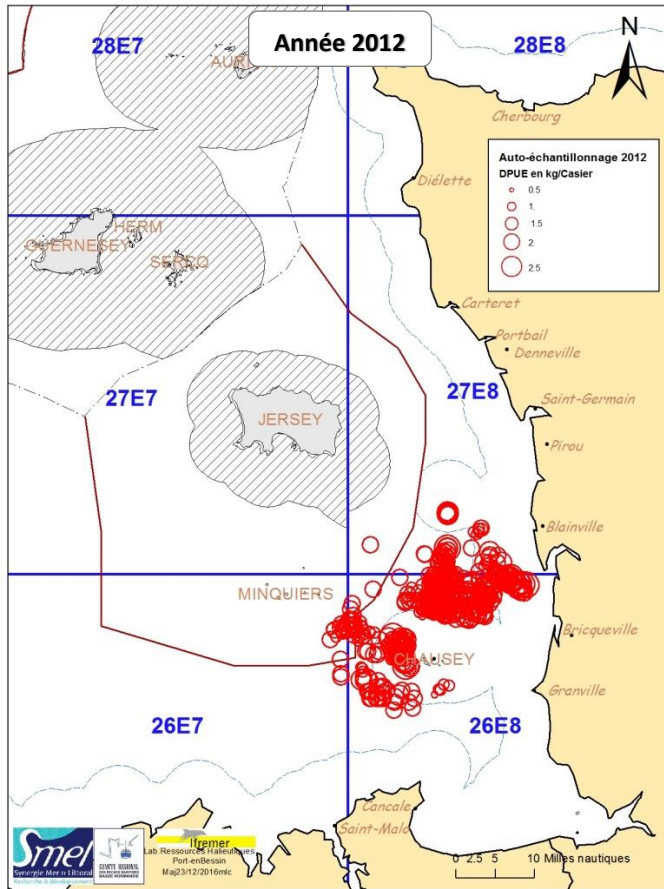
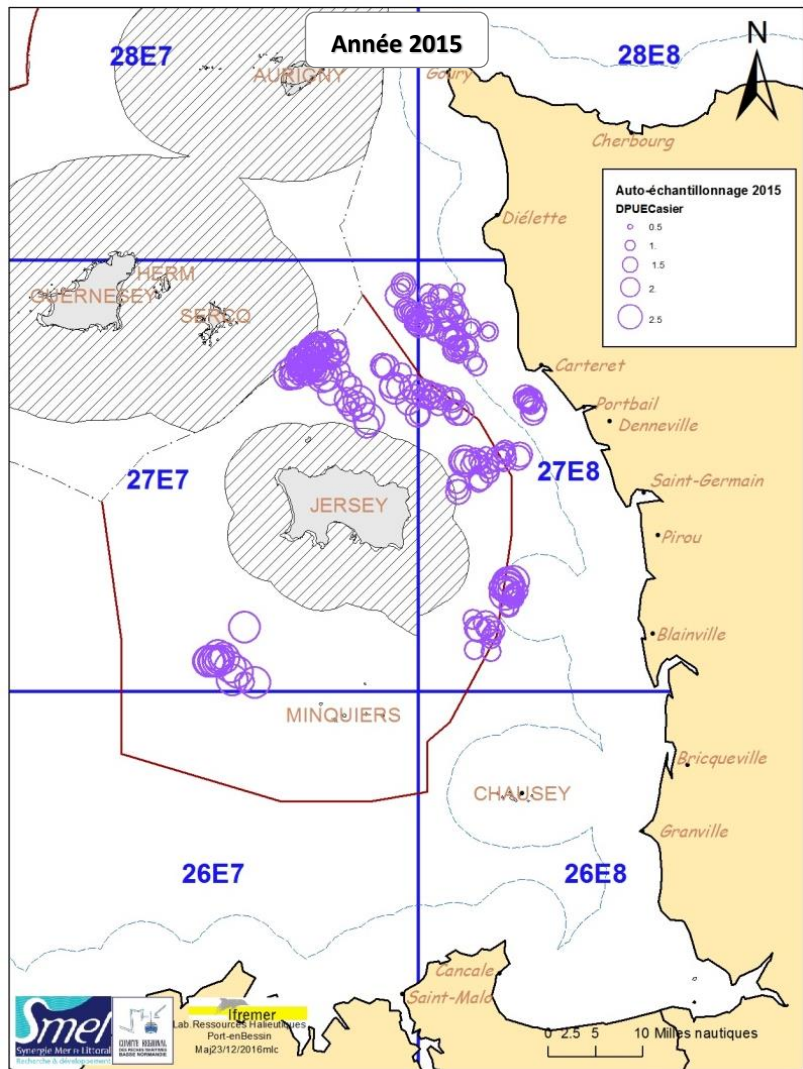


ANNEXE V – AUTOECHANTILLONNAGES – Représentation cartographique des DPUE de 2009 à 2015







Sources : SHOM, IFREMER, CRPMEM-BN, SMEL