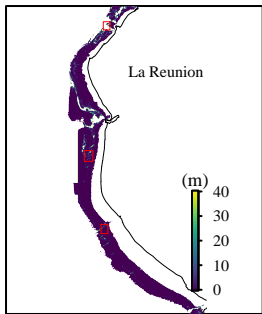
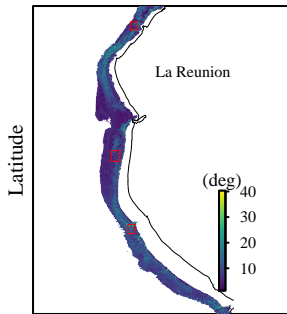


a) Distance to rocks



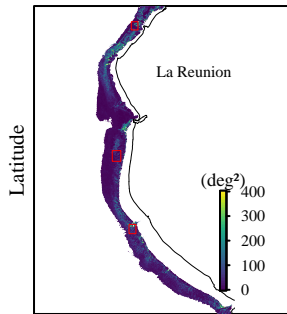
Longitude

b) Slope



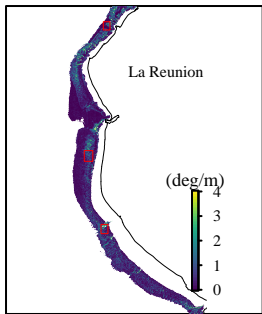
Longitude

c) Slope variance



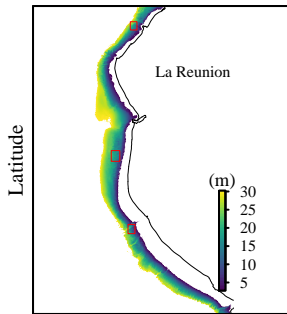
Longitude

d) Concavity



Longitude

e) Bathymetry



Longitude